
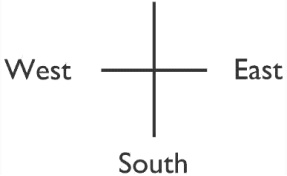







# Our Local Area



Year 1 - Autumn

 map	Plan of a place from above
Birds-eye view	Seen from above as if by a flying bird
Aerial photo	A picture taken from an aircraft
Key	Symbols and pictures on a map and their meaning
Compass directions	<div style="text-align: center;"> <p>North</p>  <p>West      East</p> <p>South</p> </div>
 landmark	Something that is easily recognisable. It can be natural or man made. People recognise them and use them to find their way.
 navigation	Finding the way from place to place
 high street	An area where lots of shops and businesses are found

Geographical features are things that you can see around you

Human features are man made things— roads, houses



Physical features are natural— rivers, woods

